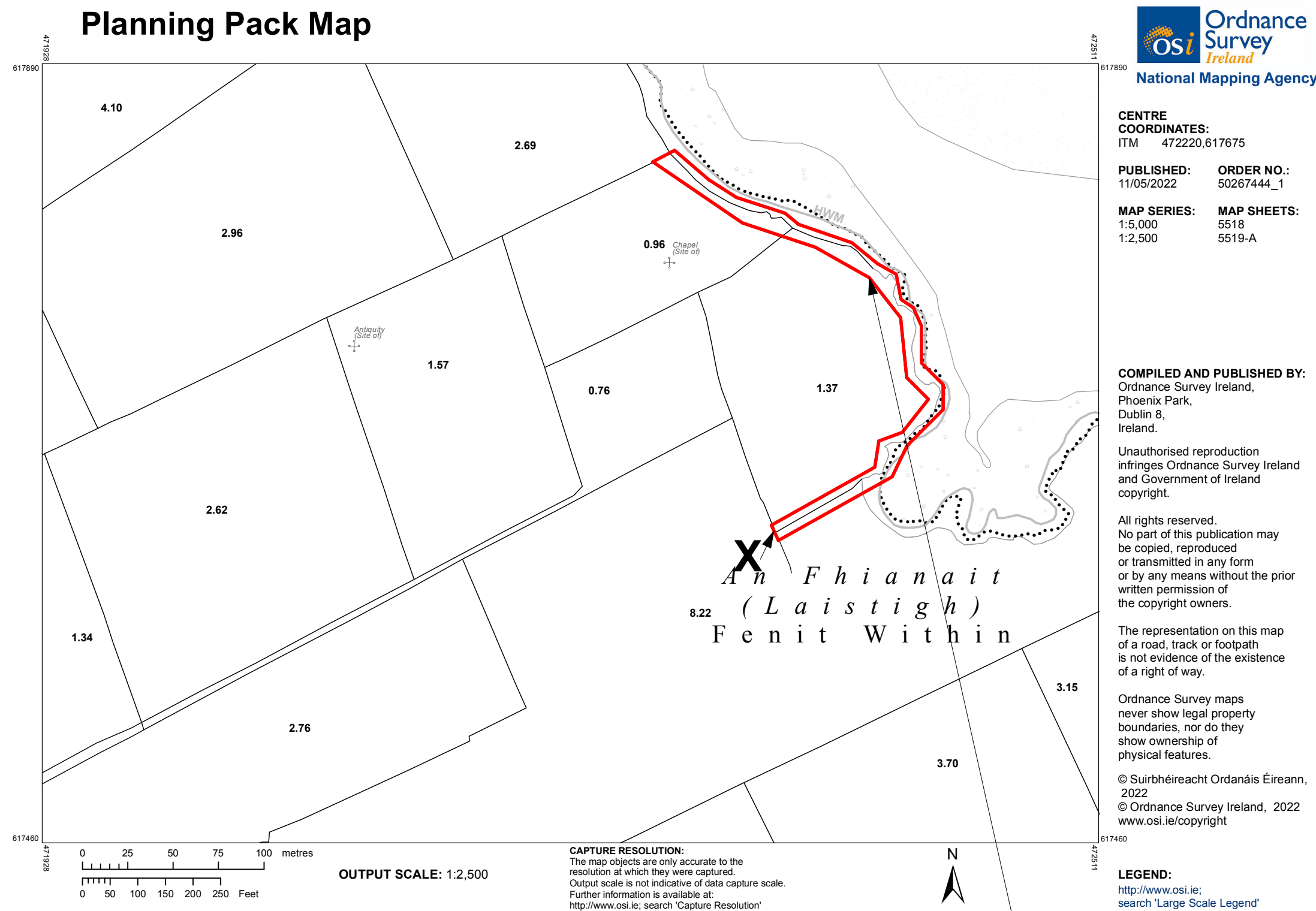
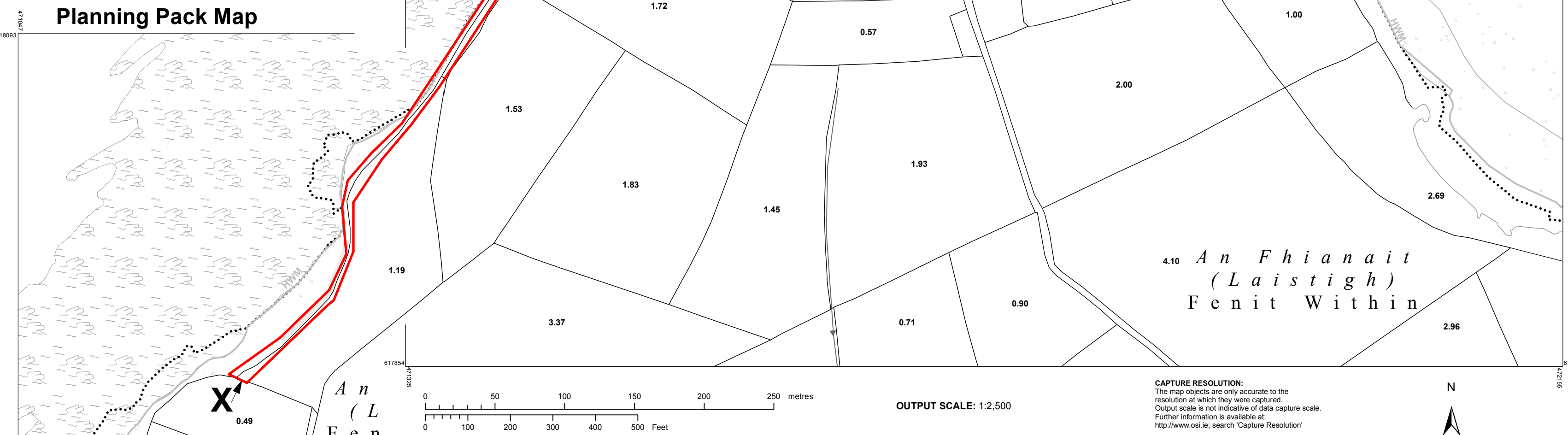


OSS-22-03-01/1

**Site Location OS
Map 1- 1:2500.
Site of proposed
substitute consent
application
(locations 1,2 &3)
outlined in red. —**



OSS-22-03-01/2

Site Location Ordnance Survey Map 2-1:2500.
Site of proposed substitute consent application (location 4) outlined in red.

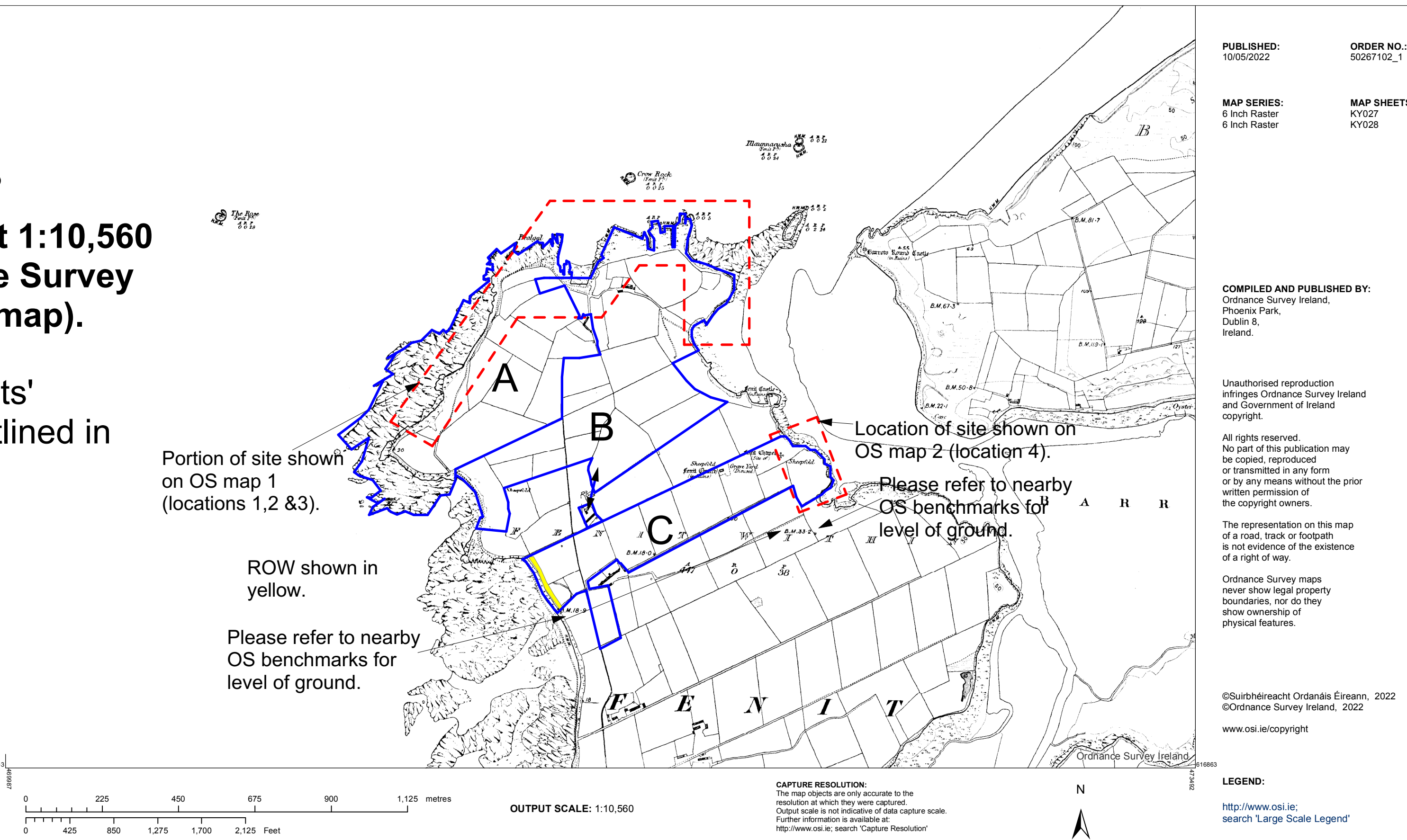
Locations of Site notices

Indicated Thus- X

OSS-22-03-01/3

**Site Location at 1:10,560
(from Ordnance Survey
planning pack map).**

Area of applicants' landholdings outlined in blue:
A-Murphy,
B- O'Sullivan,
C-McCarthy.

[illegible]